TM PLAN

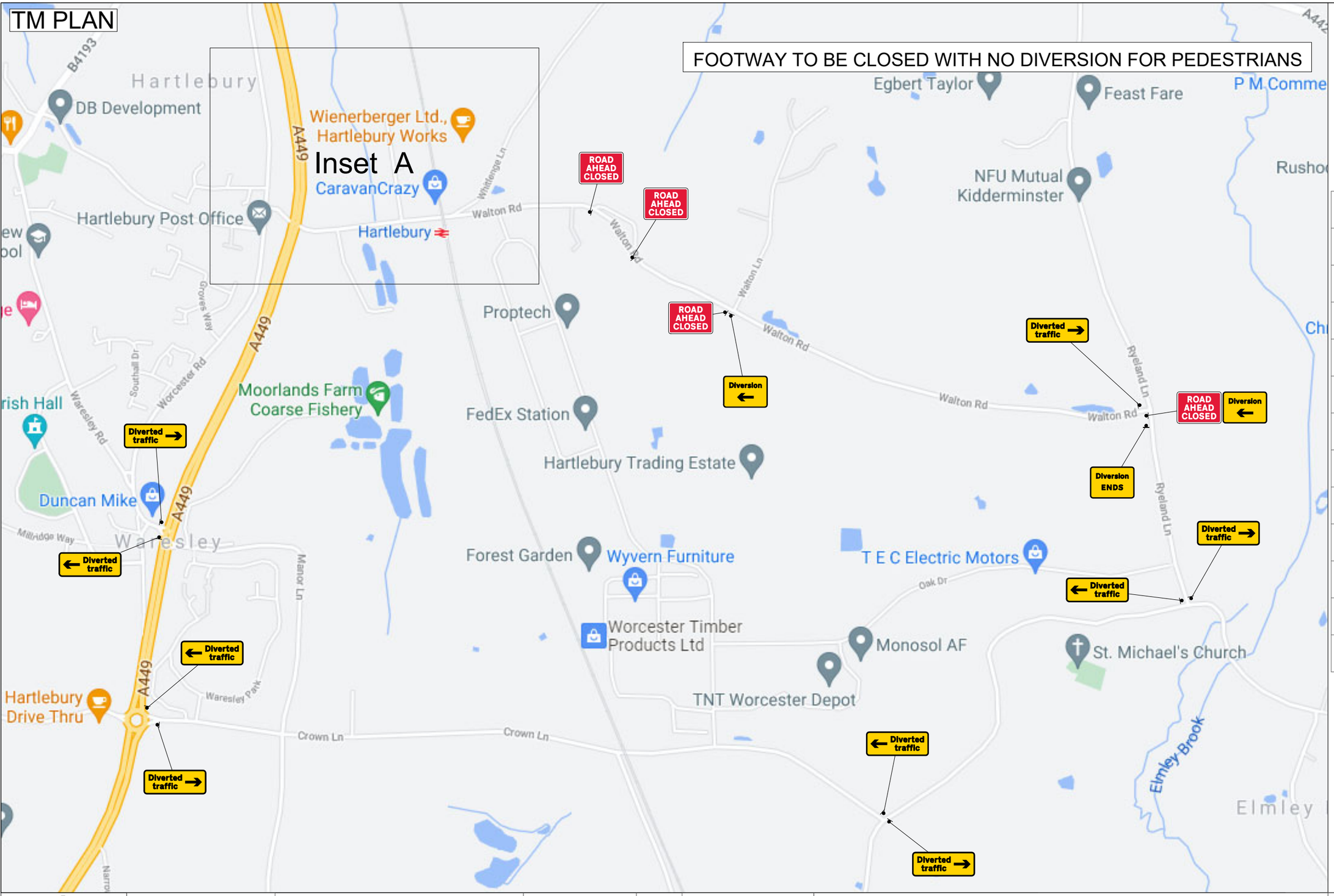

LOADING LIST

Qty: 1 Ref: 13.9 Schedule 13-9 : Temporary Information	ROAD AHEAD CLOSED ←
Qty: 2 Ref: 13.9 Schedule 13-9 : Temporary Information	ROAD AHEAD CLOSED →
Qty: 1 Ref: 2702 Start of temporary diversion route	Diversion ↑
Qty: 2 Ref: 2702 End of temporary diversion route	Diversion ENDS
Qty: 3 Ref: 2702 Start of temporary diversion route	Diversion ←
Qty: 1 Ref: 2702 Start of temporary diversion route	Diversion →
Qty: 5 Ref: 2703 Direction of temporary diversion route from junction ahead	Diverted traffic →
Qty: 4 Ref: 2703 Direction of temporary diversion route from junction ahead	← Diverted traffic
Qty: 1 Ref: 573 Direction to hazard left	←
Qty: 2 Ref: 573 Direction to hazard right	→
Qty: 6 Ref: 7001 Road works ahead	
Qty: 4 Ref: 7010-FP-13-9 Nature of temporary hazard ahead - Road Closed	ROAD CLOSED
Qty: 7 Ref: 7010-FP-13-9 Nature of temporary hazard ahead - Road Ahead Closed	ROAD AHEAD CLOSED

CENTURION TRAFFIC MANAGEMENT

Centurion Traffic Management
3B, Haigh Park Road
Stourton
Leeds
LS10 1RT
Tel: 0113 277 5360
E-mail: info@Centuriontraffic.com
www.Centuriontraffic.com

Crown Copyright. All rights reserved.
Drawing to be read in conjunction with relevant method statement and risk assessment.
Unauthorised reproduction infringes Crown Copyright and may lead to prosecution or civil proceedings.

All dimensions to be verified on site

Centurion Website

For more information on our services, please use QR codes to access our website, latest brochure and the latest technology available.

Site Location
Hartlebury LC

Drawing Reference Number
CTM/19-02/005V2

Scale A3 - NTS

Drawn by	LL	19/02/2025
Authorised by	MH	19/02/2025
Amended by	BW	17/07/2026

Minimum sideways safety zone (m)	1.2
Minimum longways safety zone (m)	60

KEY

- Work area
- Safety Zone
- Cones



INSET A

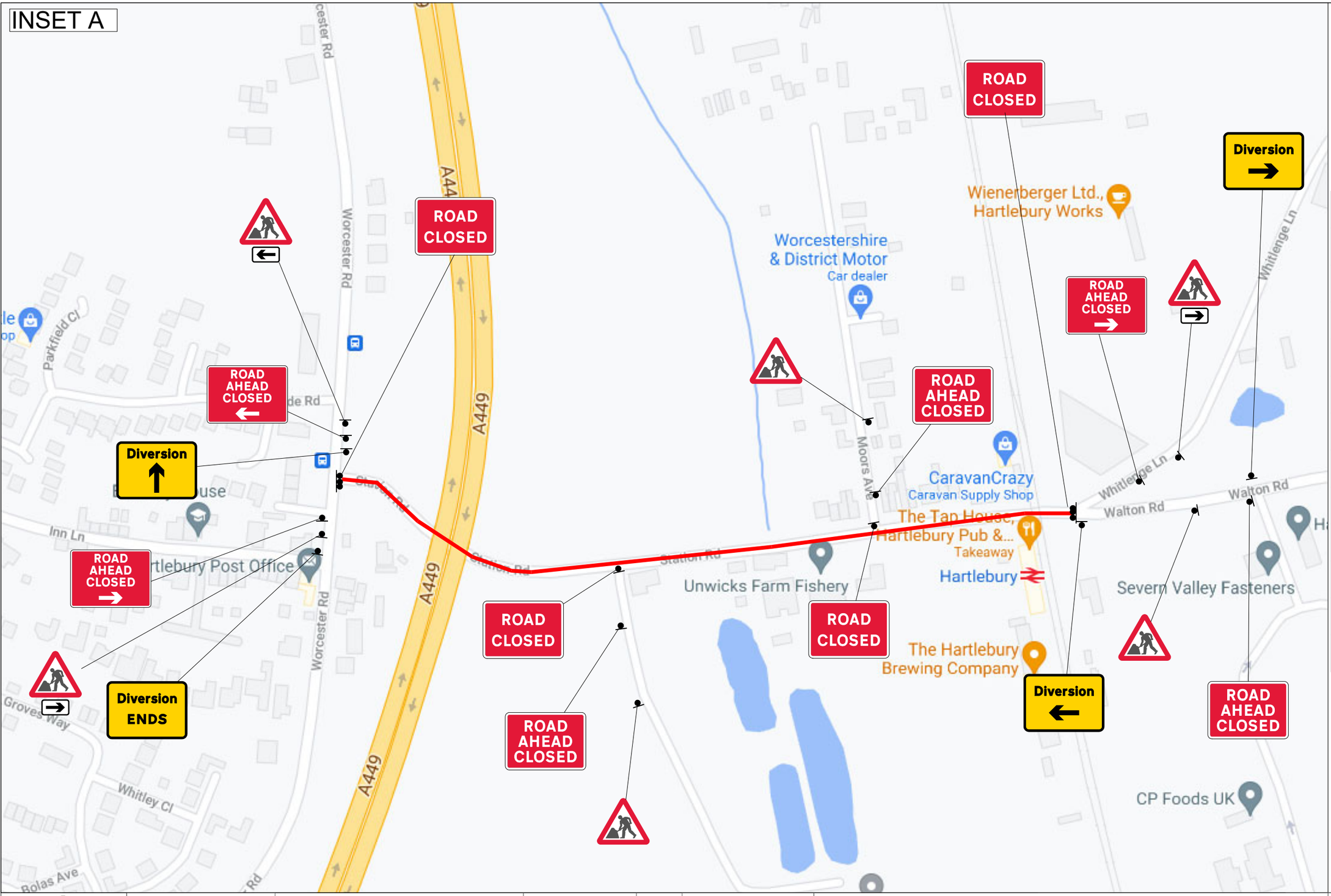

LOADING LIST

Qty: 1 Ref: 13.9 Schedule 13-9 : Temporary Information	ROAD AHEAD CLOSED ←
Qty: 2 Ref: 13.9 Schedule 13-9 : Temporary Information	ROAD AHEAD CLOSED →
Qty: 1 Ref: 2702 Start of temporary diversion route	Diversion ↑
Qty: 2 Ref: 2702 End of temporary diversion route	Diversion ENDS
Qty: 3 Ref: 2702 Start of temporary diversion route	Diversion ←
Qty: 1 Ref: 2702 Start of temporary diversion route	Diversion →
Qty: 5 Ref: 2703 Direction of temporary diversion route from junction ahead	Diverted traffic →
Qty: 4 Ref: 2703 Direction of temporary diversion route from junction ahead	← Diverted traffic
Qty: 1 Ref: 573 Direction to hazard left	←
Qty: 2 Ref: 573 Direction to hazard right	→
Qty: 6 Ref: 7001 Road works ahead	
Qty: 4 Ref: 7010-FP-13-9 Nature of temporary hazard ahead - Road Closed	ROAD CLOSED
Qty: 7 Ref: 7010-FP-13-9 Nature of temporary hazard ahead - Road Ahead Closed	ROAD AHEAD CLOSED

CENTURION
TRAFFIC MANAGEMENT

Centurion Traffic Management
3B, Haigh Park Road
Stourton
Leeds
LS10 1RT
Tel: 0113 277 5360
E-mail: info@Centuriontraffic.com
www.Centuriontraffic.com

Crown Copyright. All rights reserved.
Drawing to be read in conjunction with relevant method statement and risk assessment.

Unauthorised reproduction infringes Crown Copyright and may lead to prosecution or civil proceedings.

All dimensions to be verified on site

Centurion Website

For more information on our services, please use QR codes to access our website, latest brochure and the latest technology available.

Site Location
Hartlebury LC

Drawing Reference Number
CTM/19-02/004v2

Scale A3 - NTS

Drawn by	LL	19/02/2025
Authorised by	MH	19/02/2025
Amended by	BW	17/07/2026

Minimum sideways safety zone (m)	1.2
Minimum longways safety zone (m)	60



KEY

- Work area
- Safety Zone
- Cones

